

ForestBIOTA: Stand structure monitoring Field Forms

1. General Information

1.1. Country: _____

1.2. Location: _____

1.3. ICP plot ID: _____

1.4. Area of the ICP plot (in hectares): _____

1.5. Field team (name of operators):

1.6. Date: _____

1.7. Prevalent forest type (of the plot (see code list): _____

1.8. Canopy closure (percentage coverage in 5 % steps) of total tree layer(s) > 5m
_____ %

1.9. Number of tree layers (1. - one layer; 2. - two layers (each min of 10 % coverage); 3. - multilayered (each min of 10 % coverage); 4. - irregular): _____

1.10 Coverage of the tree layers > 5m and coverage of tree species

Layer number	Total coverage of the tree layer* (> 10% coverage)	Average top height [m] of the layer
1		
2		

* In one layered stands: total coverage of the layer = canopy closure.

Coverage of the tree species:

Main tree species (> 10% coverage)**	Coverage in 5 % steps	Layer number
Additional tree species (< 10% coverage) (do not give coverage)		
	X	
	X	
	X	
	X	
	X	
	X	
	X	
	X	

** sum of the coverage of all main tree species in each layer ≤ total coverage of the corresponding tree layer as additional species are not included

1.11. Type of tree species mixture (1. - monoculture, 2. - single tree wise mixture; 3. - group wise mixture; 4. - mixture by layers; 5. - irregular, none of the above): _____

1.12. Ancient forest site (1. - forested since > 300 years; 2. - forested since > 200 years; 3. - forested since > 100 years; 4. - afforested in the past 100 years; 5. - no information): _____

1.13 Intensity of forest management (1. - no sign of management; 2. - signs of past management, abandoned to natural development; 3. – managed): _____

1.14 Management type of forest (– only if 1.13 is 2 or 3) (1. - high forest; 2. - coppice without standards; 3. - coppice with standards; 4. – plantation): _____

1.15. Management method (– only if 1.13 is 2 or 3) (1. - clear cut; 2. - clear cut with reservoirs; 3. - selective cut; 4. – shelterwood): _____

1.16. Is standing dead wood usually removed in the ICP plot? (yes or no): _____

1.17. Is lying dead wood usually removed in the ICP plot? (yes or no): _____

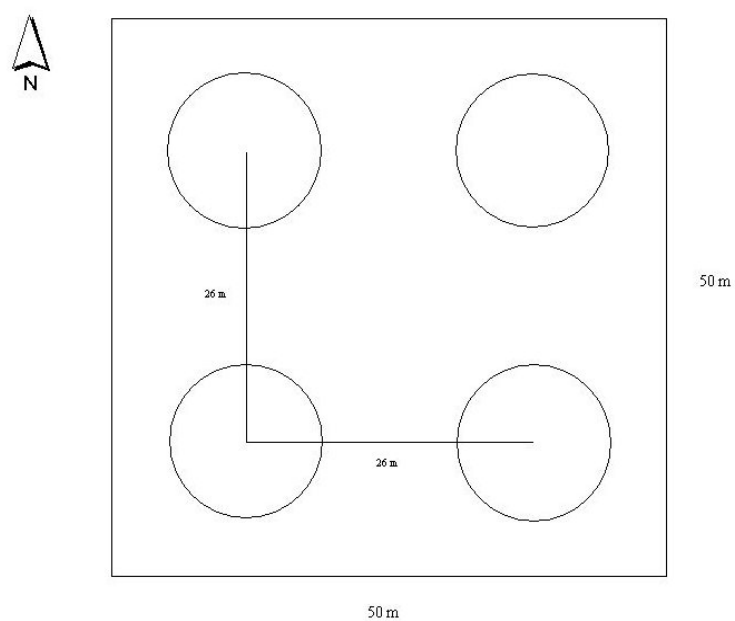
- 1.18. Age (estimated mode age of trees in years): _____
- 1.19. Altitude (prevalent altitude of the deadwood plot in meters over the sea level): _____
- 1.20. Slope (prevalent slope of the deadwood plot in percentage): _____
- 1.21. Aspect (prevalent aspect of the deadwood plot) (1 = N, 2 = NE, ..., 8 = NO, 9 = flat): _____
- 1.22. Coordinate of deadwood plot and subplots in UTM system on WGS84 datum:

Plot	X	Y
Subplot NW		
Subplot NE		
Subplot SW		
Subplot SE		

Fuse of UTM: _____

2. Deadwood information

DEADWOOD PLOT



2.1. Standing dead wood (minimum DBH \geq 5 cm)

Species	Snag	DBH (cm)	Height (meters)	Diameter at half snag height (in cm only in the case of snag height \geq 1.3 m and \leq 4 m)	Decay level
	<input type="checkbox"/>				
	<input type="checkbox"/>				
	<input type="checkbox"/>				
	<input type="checkbox"/>				
	<input type="checkbox"/>				
	<input type="checkbox"/>				
	<input type="checkbox"/>				
	<input type="checkbox"/>				
	<input type="checkbox"/>				
	<input type="checkbox"/>				
	<input type="checkbox"/>				
	<input type="checkbox"/>				
	<input type="checkbox"/>				
	<input type="checkbox"/>				
	<input type="checkbox"/>				
	<input type="checkbox"/>				
	<input type="checkbox"/>				
	<input type="checkbox"/>				
	<input type="checkbox"/>				
	<input type="checkbox"/>				

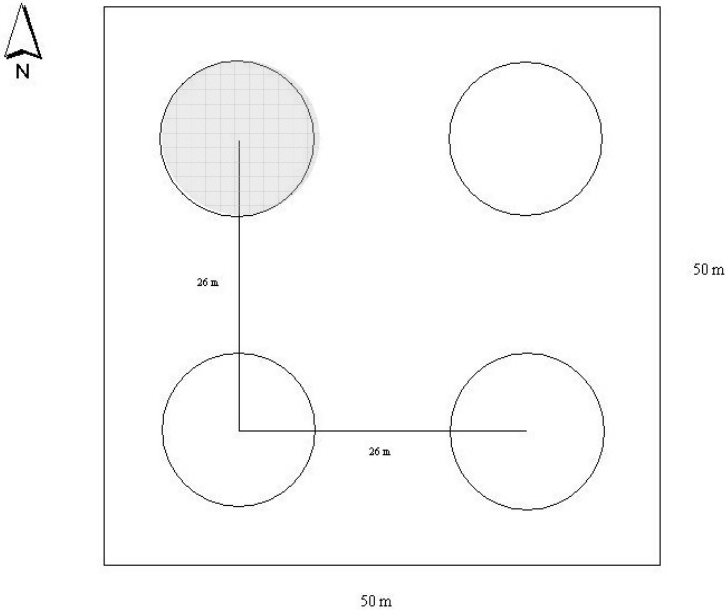
Duplicate this page if needed

2.2. Dead downed trees (minimum DBH \geq 5 cm)

Species	DBH (cm)	Height (meters)	Decay level

Duplicate this page if needed

SUBPLOT NUMBER 1 - NW

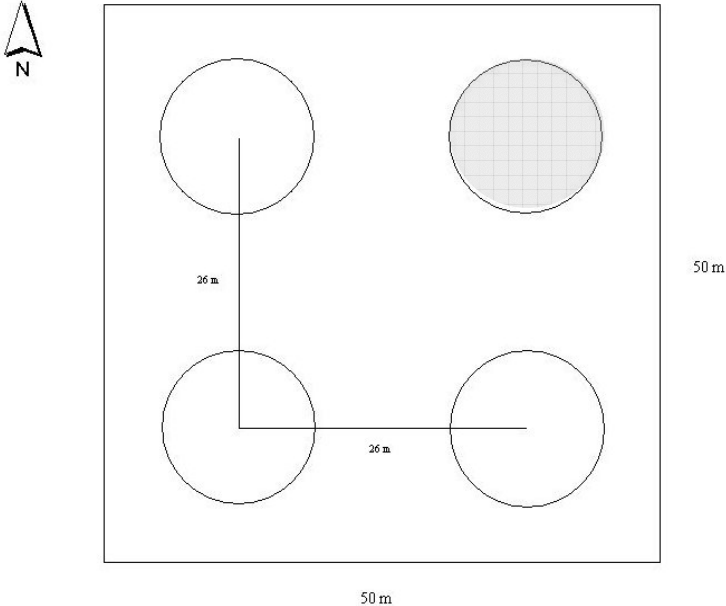


2.4. Stumps (diameter \geq 10 cm, height $<$ 1.30 m)

Species	Diameter at cut (cm)	Diameter at ground (cm)	Height (cm)	Decay level

Duplicate this page if needed

SUBPLOT NUMBER 2 - NE



2.5. Other lying deadwood pieces (diameter at the thicker end \geq 5 cm)

Species	Median diameter (cm)	Length (meters)	Decay level

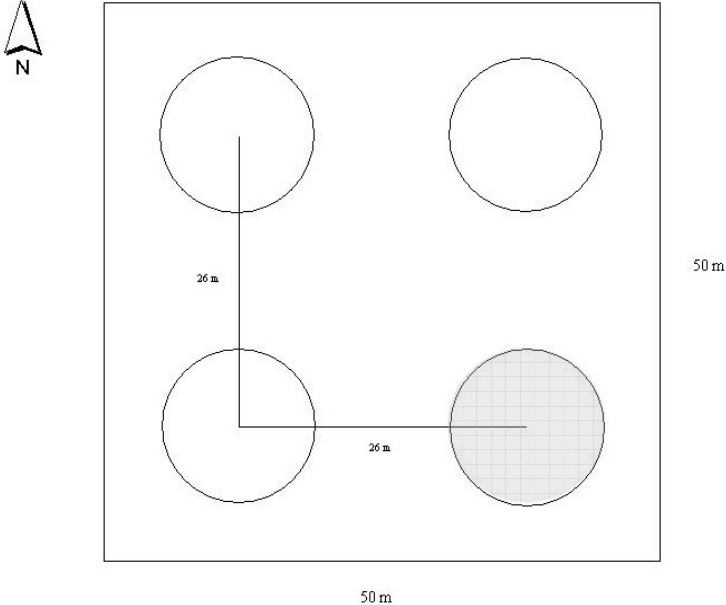
Duplicate this page if needed

2.6. Stumps (diameter \geq 10 cm, height < 1.30 m)

Species	Diameter at cut (cm)	Diameter at ground (cm)	Height (cm)	Decay level

Duplicate this page if needed

SUBPLOT NUMBER 3 - SE



2.7. Other lying deadwood pieces (diameter at the thicker end ≥ 5 cm)

Species	Median diameter (cm)	Length (meters)	Decay level

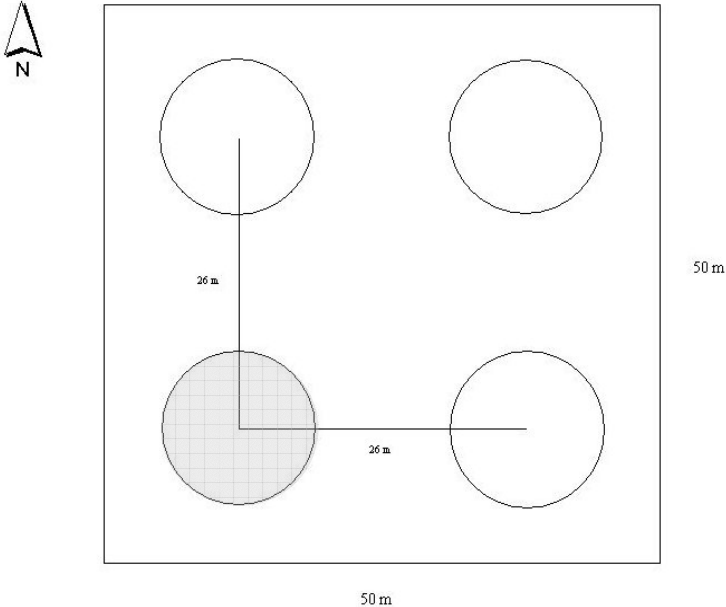
Duplicate this page if needed

2.8. Stumps (diameter \geq 10 cm, height < 1.30 m)

Species	Diameter at cut (cm)	Diameter at ground (cm)	Height (cm)	Decay level

Duplicate this page if needed

SUBPLOT NUMBER 4 - SW



2.9. **Other lying deadwood pieces (diameter at the thicker end \geq 5 cm)**

Species	Median diameter (cm)	Length (meters)	Decay level

Duplicate this page if needed

2.10. Stumps (diameter \geq 10 cm, height $<$ 1.30 m)

Species	Diameter at cut (cm)	Diameter at ground (cm)	Height (cm)	Decay level

Duplicate this page if needed

3. Clustered structural group of four assessments (dublicate this page for each crosspoint)

Crosspoint number: _____

Sample 1

Reference tree			Neighbours			
Number	species	dbh	<i>Number</i>	species	dbh (mm)	> standard angle
			1.			
			2.			
			3.			
			4.			

Sample 2

Reference tree			Neighbours			
Number	species	dbh	<i>Number</i>	species	dbh	> standard angle
			1.			
			2.			
			3.			
			4.			

Sample 3

Reference tree			Neighbours			
Number	species	dbh	<i>Number</i>	species	dbh	> standard angle
			1.			
			2.			
			3.			
			4.			

Sample 4

Reference tree			Neighbours			
Number	species	dbh	<i>Number</i>	species	dbh	> standard angle
			1.			
			2.			
			3.			
			4.			